
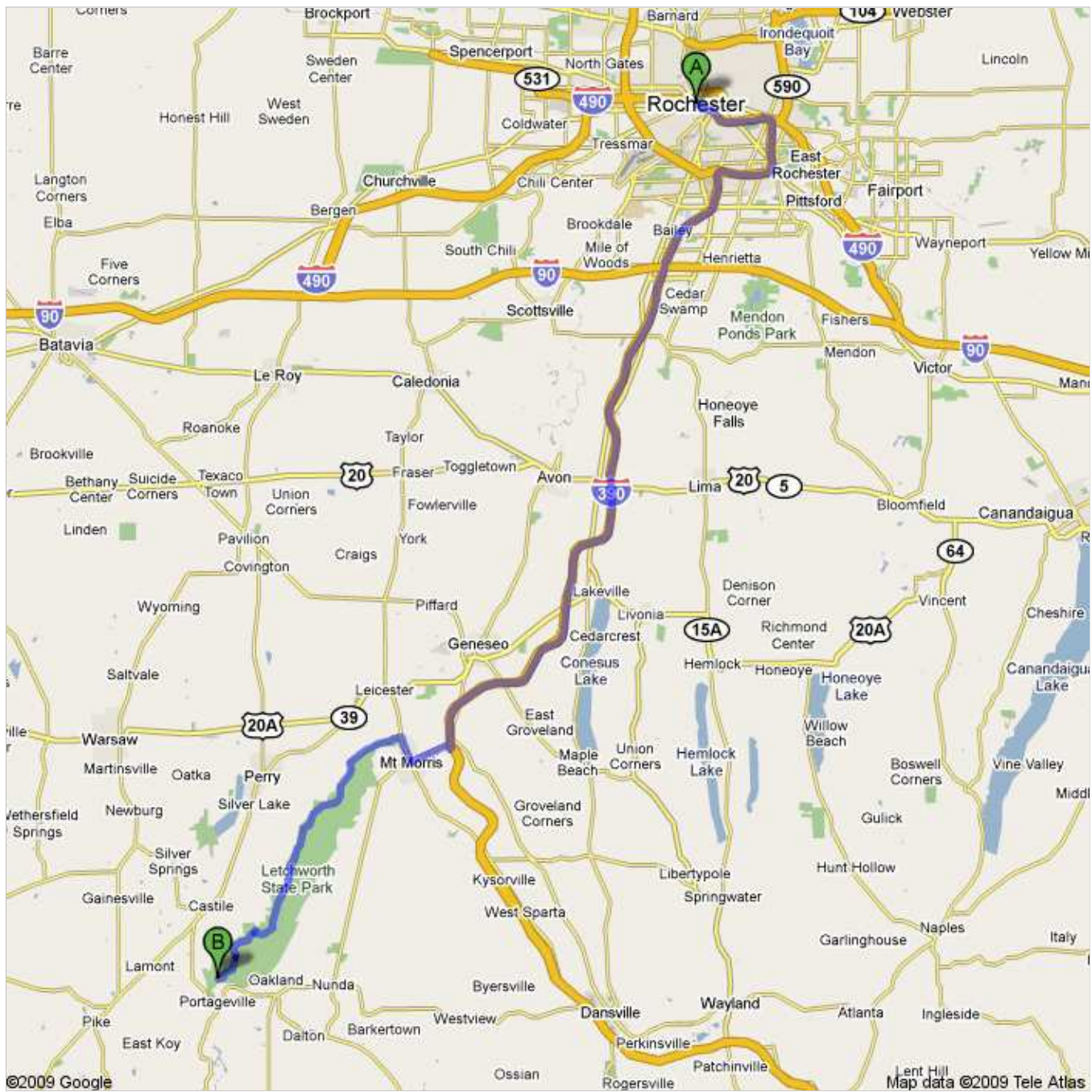




Directions to Middle Falls Rd
59.8 mi – about 1 hour 29 mins

Save trees. Go green!
 Download Google Maps on your phone at google.com/gmm

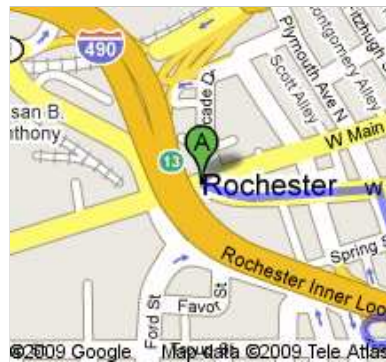





Rochester, NY



1. Head **southeast** on **W Broad St/NY-31** toward **Goldsmith Pl**



go 0.2 mi
total 0.2 mi



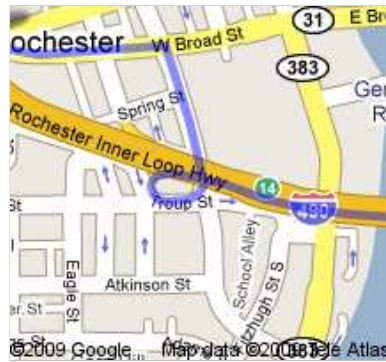
2. Turn **right** at **S Plymouth Ave**



go 0.2 mi
total 0.4 mi



3. Slight **right** to merge onto **I-490 E/Inner Loop**
Continue to follow I-490 E
About 4 mins



go 3.5 mi
total 3.9 mi



4. Take the exit onto **I-590 S**
About 5 mins



go 4.3 mi
total 8.2 mi



- 5. Take the exit onto **I-390 S** toward **New York State Thruway/Corning**
About 31 mins



go 32.1 mi
total 40.3 mi

- 6. Take exit **7** toward **Mt Morris**



go 0.4 mi
total 40.7 mi



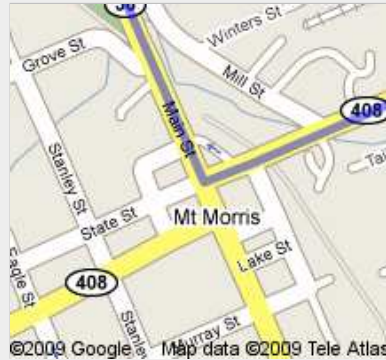
- 7. Turn **left** at **Mount Morris Genesee Rd/NY-408**
Continue to follow NY-408
About 4 mins



go 1.9 mi
total 42.6 mi



- 8. Turn **right** at **Main St/NY-36**
Continue to follow NY-36
About 2 mins



go 1.2 mi
total 43.8 mi



- 9. Turn **left** at **Park Rd**
About 1 min



go 0.3 mi
total 44.1 mi



10. Slight **left** to stay on **Park Rd**
About 35 mins

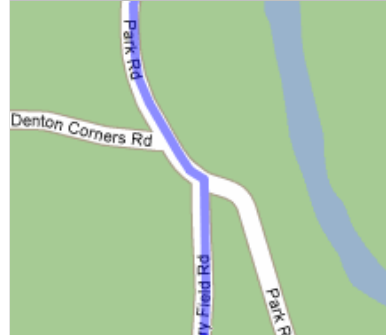


go 14.1 mi
total 58.1 mi

©2009 Google Map data ©2009 Tele Atlas



11. Turn **right** at **Archery Field Rd**
About 2 mins



go 0.6 mi
total 58.8 mi

©2009 Google Map data ©2009 Tele Atlas



12. Turn **left** at **Trailside Rd**



go 0.1 mi
total 58.9 mi

©2009 Google Map data ©2009 Tele Atlas



13. Turn **right** at **Letchworth State Park**
About 2 mins



go 0.8 mi
total 59.7 mi

©2009 Google Map data ©2009 Tele Atlas



14. Slight **left** at **Middle Falls Rd**



go 0.1 mi
total 59.8 mi

©2009 Google Map data ©2009 Tele Atlas



Middle Falls Rd

These directions are for planning purposes only. You may find that construction projects, traffic, weather, or other events may cause conditions to differ from the map results, and you should plan your route accordingly. You must obey all signs or notices regarding your route.

Map data ©2009 , Tele Atlas